

LOCAL AGENCY FORMATION COMMISSION OF THE COUNTY OF MARIN

RESOLUTION NO. 69-34

RESOLUTION APPROVING THE ANNEXATION OF TERRITORY TO  
SANITARY DISTRICT NO. 6

NOVATO BOULEVARD ANNEXATION 1969-12

WHEREAS, a resolution of application No. 1105 has been filed by  
Sanitary District No. 6, together with evidence of written  
consent of all owners of property within the proposed annexation; and

WHEREAS, the Commission has found the territory to be annexed to be  
uninhabited; and

WHEREAS, the Sanitary District No. 6  
has not requested the Commission to hold a noticed public hearing in accordance  
with Government Code Section 56261.

NOW, THEREFORE, BE IT RESOLVED by the Marin County Local Agency Forma-  
tion Commission, in accordance with the District Reorganization Act of 1965, that  
it does hereby approve the annexation of territory known as Novato Boulevard  
Annexation 1969-12 to Sanitary District No. 6  
with the following determinations:

1. Sanitary District No. 6 shall  
be the conducting District for further proceedings to annex this territory and  
the Board of Directors of that District is directed to initiate annexation pro-  
ceedings in compliance with this resolution and the resolution of application.  
Such proceedings may be without notice, without hearing, and without election.


2. The territory proposed for annexation shall be designated as  
Novato Boulevard Annexation 1969-12.

PASSED AND ADOPTED by the Marin County Local Agency Formation Commission  
on this 9th day of October, 1969 by the following vote:

AYES: Commissioners Dyk, Arrigoni, Wornum, Brixon, Marchant

NOES: None

ABSENT: None

  
Chairman of the Local Agency Formation  
Commission of the County of Marin

ATTEST:

  
Executive Officer

SANITARY DISTRICT NO. 6 OF MARIN COUNTY

NOVATO BLVD. ANNEX 1969-12

EXHIBIT "A"

BEGINNING at a point on the existing boundary of Sanitary District No. 6 of Marin County, said point being on the Southerly line of Novato Blvd. (formerly County Road) distant thereon North  $60^{\circ} 45'$  West 75.0 feet from its intersection with the Easterly line of Lot 50 as said Lot and Blvd. (formerly County Road) are shown upon that certain map entitled "Map of Subdivisions 'A' and 'B' of the Novato Ranch, Marin County, California", filed November 18, 1909 in Book 3 of Maps at Page 36 Marin County Records; thence leaving said Novato Blvd. (formerly County Road) and running along said Sanitary District boundary South  $29^{\circ} 15'$  West 175.0 feet; thence South  $60^{\circ} 45'$  East 75.0 feet to a point of said Easterly line of Lot 50; thence along said Easterly line of Lot 50 South  $29^{\circ} 15'$  West 198.3 feet to a point on the Northerly boundary of that certain subdivision entitled "Map of Dutch Court, Novato, Marin County, California", filed in Book 8 of Maps at Page 22, Marin County Records; thence leaving said Easterly line of Lot 50 and running along said Northerly boundary of Dutch Court (8 or 22) North  $69^{\circ} 25'$  West 333.81 feet; thence leaving said Northerly boundary of Dutch Court (8 or 22) North  $29^{\circ} 15'$  East 167.27 feet; thence South  $60^{\circ} 45'$  East 170.0 feet; thence North  $29^{\circ} 15'$  East 256.23 feet to a point on said Southerly line of Novato Blvd. (formerly County Road); thence running along said Southerly line of Novato Blvd. (formerly County Road) South  $60^{\circ} 45'$  East 85.0 feet to the point of beginning.

Annex. 1969-8



NOVATO BLVD.

McCLAY RD.



Annex. 1964-22

Annex. 1964.-15

49

50  
3 OR. 36

51

KEY:  Existing District Boundary  
 Proposed District Boundary

S 60°45' E  
85.0'

N 60°45' W  
75.0'

pob

N 29°15' E  
256.23'

S 29°15' W  
175.0'

S 60°45' E  
75.0'

S 60°45' E 170.0'

S 29°15' W  
198.3'

N 29°15' E  
167.27'

N 69°25' W 333.81'

Annex. 1954-4

8 OR. 22

WILMAC AVE

### NOVATO SANITARY DISTRICT

SANITARY DISTRICT NO. 6

MARIN COUNTY

CALIFORNIA

SCALE: 1" = 100'

APPROVED BY

DRAWN BY RLB

DATE: 8-27-69

Manager of Engineers

Chk'd RLB

## NOVATO BLVD. ANNEX. 1969-12

DRAWING NUMBER