

LOCAL AGENCY FORMATION COMMISSION OF THE COUNTY OF MARIN

RESOLUTION NO. 69-25

RESOLUTION APPROVING THE ANNEXATION OF TERRITORY TO
SANITARY DISTRICT NO. 6

NOVATO BLVD. ANNEXATION 1969-8

WHEREAS, a resolution of application No. 1077 has been filed by
Sanitary District No. 6, together with evidence of written
consent of all owners of property within the proposed annexation; and

WHEREAS, the Commission has found the territory to be annexed to be
uninhabited; and

WHEREAS, the Sanitary District No. 6
has not requested the Commission to hold a noticed public hearing in accordance
with Government Code Section 56261.

NOW, THEREFORE, BE IT RESOLVED by the Marin County Local Agency Forma-
tion Commission, in accordance with the District Reorganization Act of 1965, that
it does hereby approve the annexation of territory known as Novato Blvd.
Annexation 1969-8 to Sanitary District No. 6
with the following determinations:

1. Sanitary District No. 6 shall
be the conducting District for further proceedings to annex this territory and
the Board of Directors of that District is directed to initiate annexation pro-
ceedings in compliance with this resolution and the resolution of application.
Such proceedings may be without notice, without hearing, and without election.


2. The territory proposed for annexation shall be designated as
Novato Blvd. Annexation 1969-8.

PASSED AND ADOPTED by the Marin County Local Agency Formation Commission
on this 10th day of July, 1969 by the following vote:

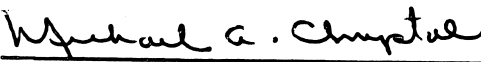
AYES:

NOES:

ABSENT:


Chairman of the Local Agency Formation
Commission of the County of Marin

ATTEST:


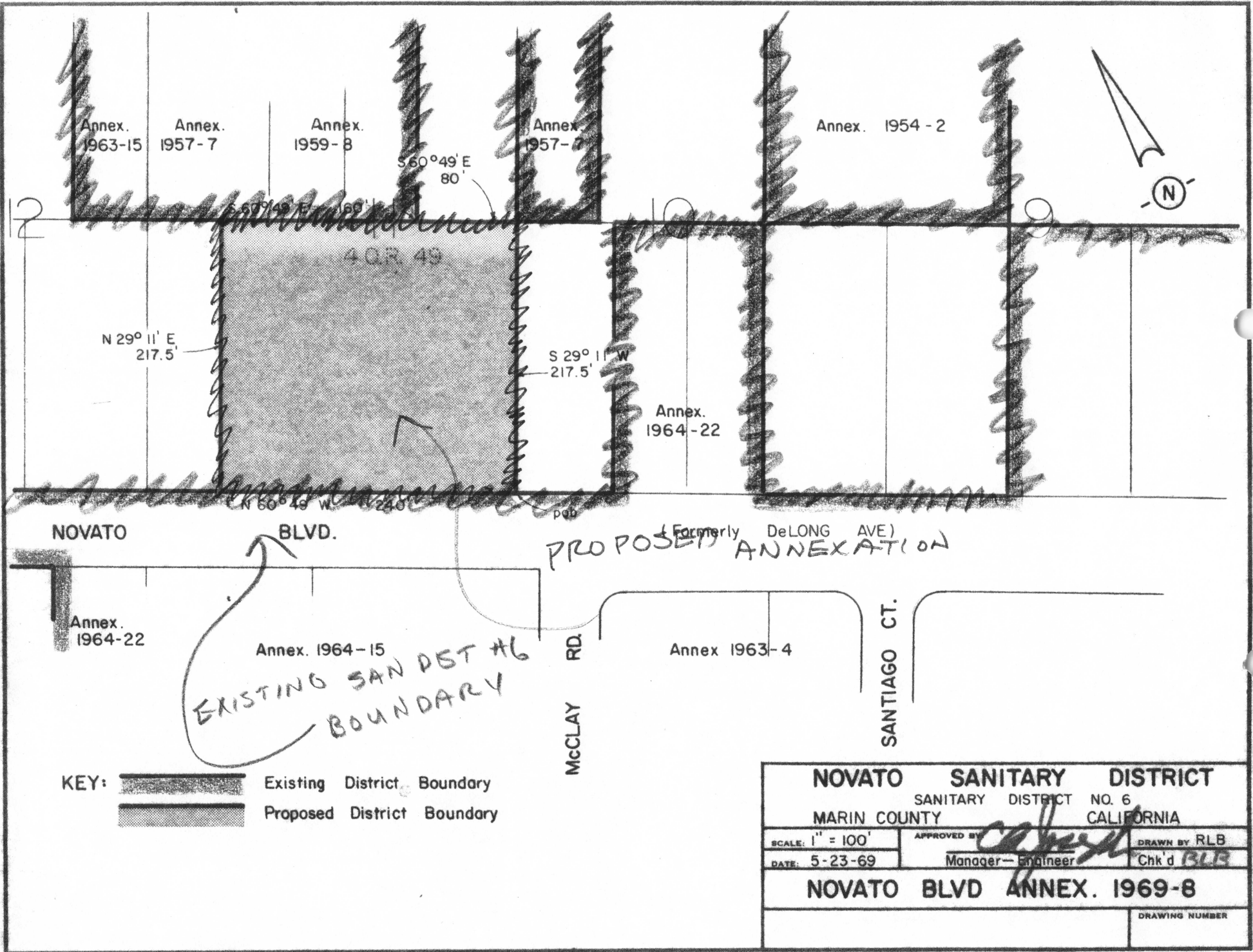

Executive Officer (Acting)

SANITARY DISTRICT NO. 6 OF MARIN COUNTY

NOVATO BLVD. ANNEX 1969-8

EXHIBIT "A"

BEGINNING at a point on the existing boundary of Sanitary District No. 6 of Marin County, said point being on the Northerly line of Novato Blvd. (formerly DeLong Avenue) at its intersection with the Southeasterly line of Lot 11 as said Blvd. and Lot are shown upon that certain map entitled "Subdivision One, Sweetser Ranch, Novato, California", filed July 15, 1913 in Liber 4 of Maps at Page 49, Marin County Records; running thence from said point of beginning along said Sanitary District boundary and along said Northerly line of Novato Blvd. (formerly DeLong Avenue) North $60^{\circ} 49'$ West 240 feet; thence leaving said Sanitary District boundary and said Northerly line of Novato Blvd. (formerly DeLong Avenue) North $29^{\circ} 11'$ East 217.5 feet to a point on said Sanitary District boundary; thence along said Sanitary District boundary South $60^{\circ} 49'$ East 160 feet; thence leaving said Sanitary District boundary South $60^{\circ} 49'$ East 80 feet to an angle point on said Sanitary District boundary and a point on said Southeasterly line of Lot 11; thence leaving said Sanitary District boundary along said Southeasterly line of Lot 11 South $29^{\circ} 11'$ West 217.5 feet to the point of beginning.



Annex. 1963-15 Annex. 1957-7 Annex. 1959-8 Annex. 1957-7 Annex. 1954-2

S 60° 49' E
80'

N 29° 11' E
217.5'

S 29° 11' W
217.5'

Annex. 1964-22

NOVATO

BLVD.

PROPOSED ANNEXATION (Formerly DeLONG AVE)

Annex. 1964-22



Annex. 1964-15


EXISTING SAN DST #6 BOUNDARY

McCLAY RD.

Annex 1963-4

SANTIAGO CT.

KEY:  Existing District Boundary
 Proposed District Boundary

NOVATO SANITARY DISTRICT			
SANITARY DISTRICT NO. 6			
MARIN COUNTY		CALIFORNIA	
SCALE: 1" = 100'	APPROVED BY: 	DRAWN BY RLB	
DATE: 5-23-69	Manager-Engineer	Chk'd BLS	
NOVATO BLVD ANNEX. 1969-8			
			DRAWING NUMBER