

RESOLUTION NO. 73-1  
RESOLUTION APPROVING THE ANNEXATION OF TERRITORY TO  
SANITARY DISTRICT NO. 6

VINEYARD ROAD ANNEXATION (1972-10)

WHEREAS, a resolution of application No. 1330 has been filed by  
Sanitary District No. 6; and

WHEREAS, at the time and in the form and manner provided by law,  
the Executive Officer has given notice of a public hearing by this Commission  
upon said application; and

WHEREAS, the public hearing by this Commission was held upon the date  
and at the time specified in said notice of public hearing.

NOW, THEREFORE, the Local Agency Formation Commission of the County  
of Marin does hereby resolve, determine, and order as follows:

1. The territory proposed for annexation shall be designated as  
Vineyard Road Annexation (1972-10) and is uninhabited.
2. Sanitary District No. 6 Resolution No. 1330 is approved subject  
to the condition that the property owners consent to the annexation of the  
property to the City of Novato.
3. Sanitary District No. 6 shall be the conducting body for further  
proceedings to annex this territory and the Board of Directors of that district  
is directed to initiate proceedings in compliance with this resolution. Such  
proceedings may be held without notice, without hearing, and without election.

PASSED AND ADOPTED by the Marin County Local Agency Formation Commission  
on this 10th day of January, 1973 by the following vote:

AYES: Commissioners Baptiste, Arrigoni, Jones, Marchant

NOES: None

ABSENT: Commissioner Mulryan

  
Chairman of the Local Agency Formation  
Commission

ATTEST:

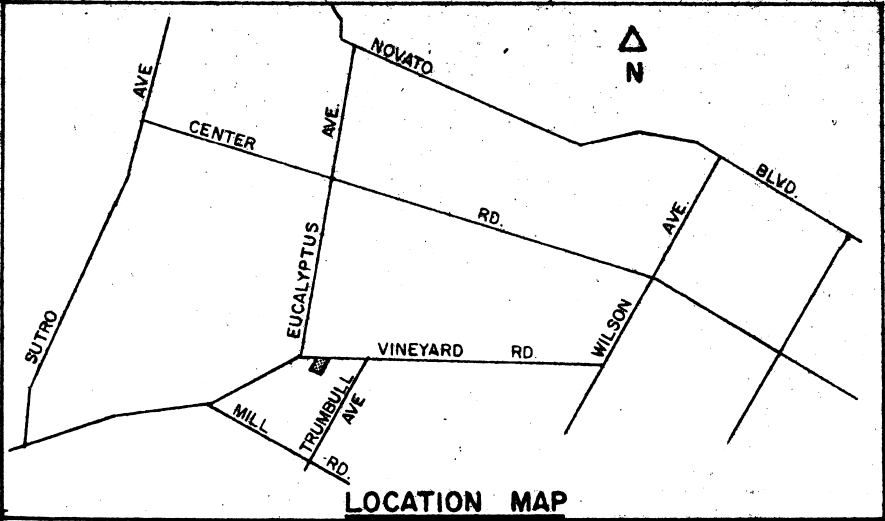
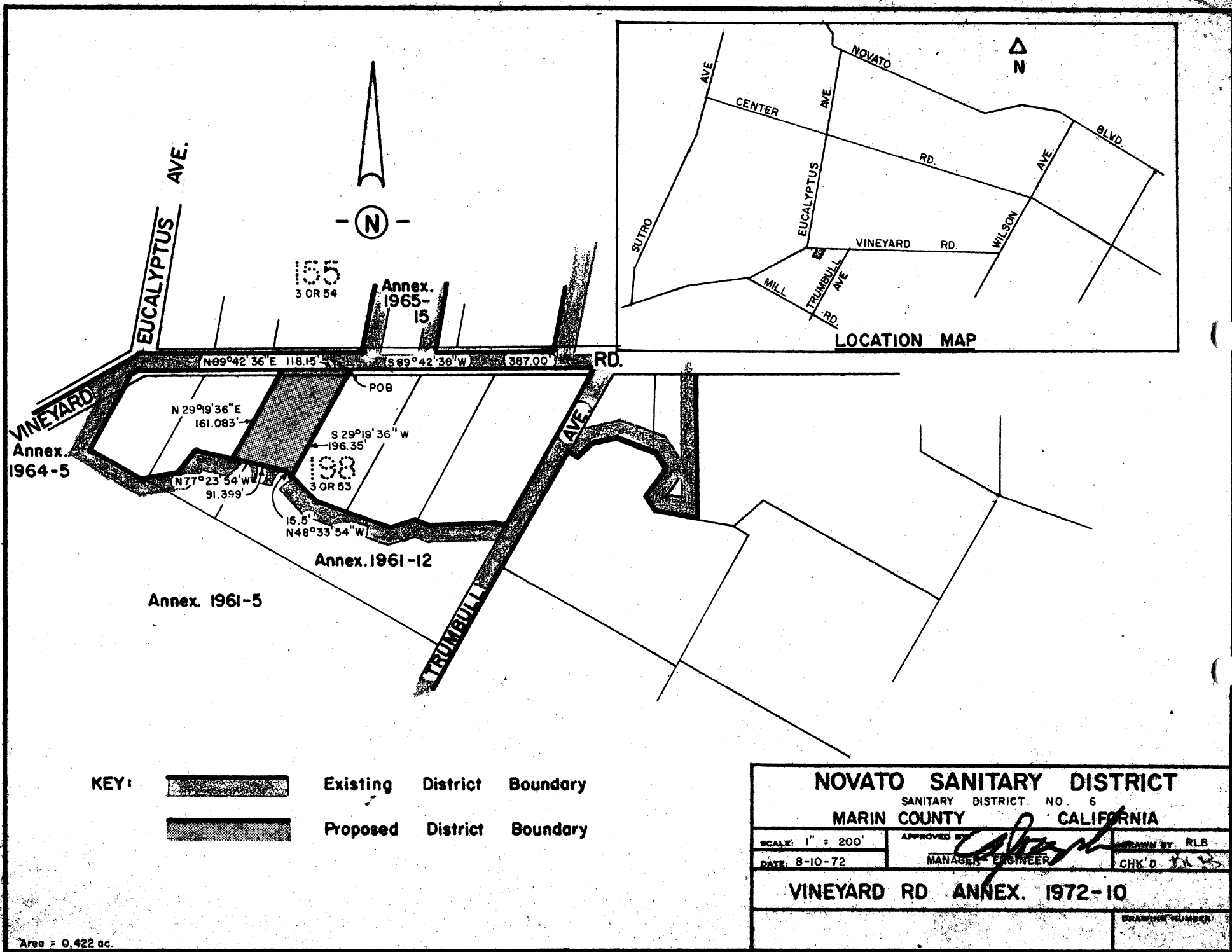
  
Executive Officer



SANITARY DISTRICT NO. 6 OF MARIN COUNTY

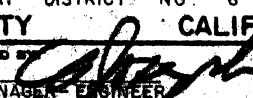

VINEYARD ROAD ANNEX 1972-10

EXHIBIT "A"

BEGINNING at a point on the existing boundary of Sanitary District No. 6 of Marin County, said point being on the southerly line of Vineyard Road (30 feet wide) distant thereon South  $89^{\circ}42'36''$  West 387.00 feet from its intersection with the northwesterly line of Trumbull Avenue, as said Road and Avenue are shown upon those certain maps entitled, "Amended Map No. 1 of Subdivision C of the Novato Ranch, Marin County, California", filed July 6, 1910 in Book 3 of Maps at Page 53, Marin County Records and "Amended Map No. 1 of Subdivision 'E' of the Novato Ranch, Marin County, California", filed July 6, 1910 in Book 3 of Maps at Page 54, Marin County Records; running thence from said point of beginning, leaving said Sanitary District boundary and said southerly line of Vineyard Road South  $29^{\circ}19'36''$  West 196.35 feet; thence North  $48^{\circ}33'54''$  West 15.5 feet; thence North  $77^{\circ}23'54''$  West 91.399 feet; thence North  $29^{\circ}19'36''$  East 161.083 feet to said southerly line of Vineyard Road and to said Sanitary District boundary; thence along said southerly line of Vineyard Road and along said Sanitary District boundary North  $89^{\circ}42'36''$  East 118.15 feet to the point of beginning.



KEY:  Existing District Boundary  
 Proposed District Boundary

<b>NOVATO SANITARY DISTRICT</b>		
SANITARY DISTRICT NO. 6		
MARIN COUNTY CALIFORNIA		
SCALE: 1" = 200'	APPROVED BY: 	DRAWN BY: RLB
DATE: 8-10-72	MANAGER - ENGINEER	CHK'D: 
<b>VINEYARD RD ANNEX. 1972-10</b>		
		DRAWING NUMBER

Area = 0.422 ac.