

LOCAL AGENCY FORMATION COMMISSION OF THE COUNTY OF MARIN

RESOLUTION NO. 74-20

RESOLUTION MAKING DETERMINATIONS AND APPROVING ANNEXATION OF TERRITORY DESIGNATED
AS DALY ANNEXATION TO SANITARY DISTRICT NO. 1

WHEREAS, a proposal for the annexation of certain territory to Sanitary District No. 1 in the County of Marin has been filed with the Executive Officer of this Commission; and

WHEREAS, said proposal was made in the form of a sufficient petition signed by owners of land within the territory proposed to be annexed and requesting the initiation of annexation proceedings pursuant to the District Reorganization Act of 1965, Division 1 (commencing with Section 56000) of Title 6 of the Government Code; and

WHEREAS, at the times and in the form and manner prescribed by law, the Executive Officer has given notice of a public hearing by this Commission upon said proposal; and

WHEREAS, a public hearing by this Commission was held upon the date and at the time specified in said notice of public hearing,

NOW, THEREFORE, the Local Agency Formation Commission of the County of Marin DOES HEREBY RESOLVE, DETERMINE AND ORDER as follows:

1. Subject to the terms and conditions hereinafter specified, the proposal to annex the territory known as Daly Annexation to Sanitary District No. 1 of Marin County, made by sufficient petition filed with this Commission, is approved.
2. The boundaries of the territory proposed to be annexed shall be those set forth in the proposal filed with this Commission; and said territory shall be designated as Daly Annexation and is found to be uninhabited.
3. The annexation is not and shall not be subject to any terms and conditions.

4. Sanitary District No. 1 is designated as the conducting district for further proceedings, and the board of directors of that district is hereby directed to initiate proceedings in compliance with this resolution and with provisions of State law.


5. The Executive Officer is hereby authorized and directed to mail certified copies of this resolution in the manner and as prescribed by Section 56272 of the Government Code.

PASSED AND ADOPTED by the Marin County Local Agency Formation Commission on this 17th day of April, 1974, by the following vote:


AYES: Commissioners Giacomini, Jones, Mulryan and Marchant

NOES: None

ABSENT: Commissioner Baptiste

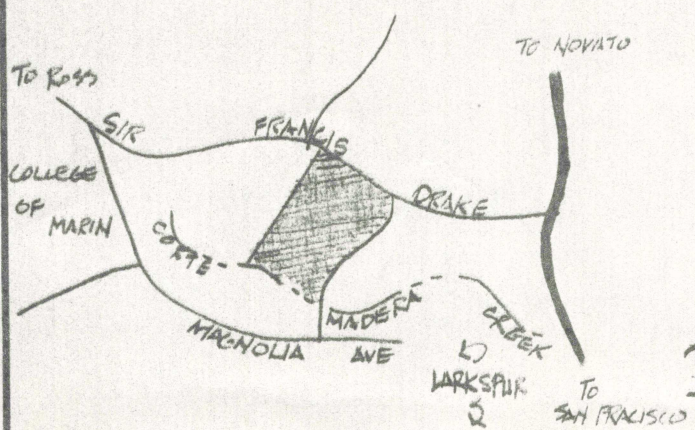
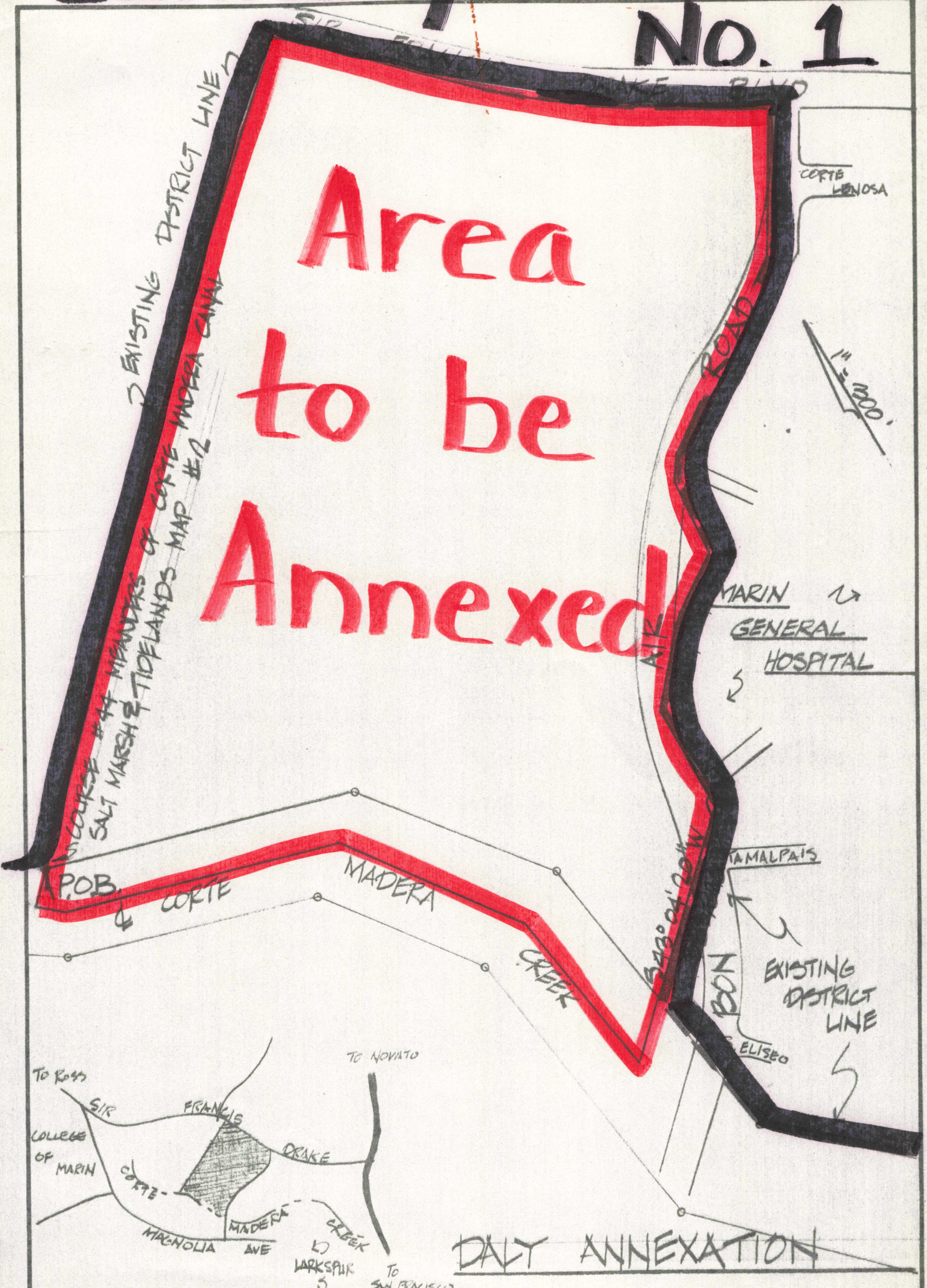

Hugh G. Marchant
Chairman of the Local Agency Formation
Commission of the County of Marin

ATTEST:


John F. Barrows, Executive Officer

Sanitary District No. 1

Area
to be
Annexed



DALY ANNEXATION

SANITARY DISTRICT # 1

COUNTY OF MARIN					
DEPARTMENT OF PUBLIC WORKS					
APPROVED _____ 19____					
DIRECTOR OF PUBLIC WORKS	DESIGNED	DRAWN	CHECKED	SHEET OF	FILE NO.



Yadkin Co

MO T
District

March 4, 1974

DESCRIPTION
DALY ANNEXATION - 1974
TO
SANITARY DISTRICT NO. 1

Beginning at a point on the existing boundary of Sanitary District No. 1 of Marin County said point being the westerly terminus of Course No. 44, Meanders of the Corte Madera Canal, "Map No. 2 of Salt Marsh and Tide Lands"; running thence along said existing boundary of Sanitary District No. 1 in a northeasterly direction to the southerly line of Sir Francis Drake Boulevard, thence continuing along said district boundary in a southeasterly direction along said southerly line to the westerly line of Bon Air Road, running thence in a southwesterly direction to the intersection with the Meanders of the Corte Madera Canal, "Map No. 2 of Salt Marsh and Tide Lands"; thence along said Meanders to the northerly line of Corte Madera Creek as shown on "Map No. 2 of Salt Marsh and Tide Lands"; thence leaving said boundary of Sanitary District No. 1, South 43° 04' 20" West, 175 feet, more or less, to the intersection with the centerline of Corte Madera Creek, said centerline being the Larkspur Corporate Limits Line; running thence along said centerline and corporate limits in a northwesterly direction a distance of 1800 feet, more or less, to a point on the boundary of said Sanitary District, said point bearing South 39° 45' West from aforementioned point of beginning; running thence along said District Boundary North 39° 45' East to the POINT OF BEGINNING.

Containing 53.9 acres, more or less.

Revised April 1, 1974