

LOCAL AGENCY FORMATION COMMISSION OF THE COUNTY OF MARIN

RESOLUTION NO. 71-39

RESOLUTION APPROVING THE ANNEXATION OF TERRITORY TO
SANITARY DISTRICT NO. 6

REDWOOD ROAD ANNEXATION 1971-6

WHEREAS, a resolution of application No. 1253 has been filed by
Sanitary District No. 6, together with evidence of written
consent of all owners of property within the proposed annexation; and

WHEREAS, the Commission has found the territory to be annexed to be
uninhabited; and

WHEREAS, the Sanitary District No. 6
has not requested the Commission to hold a noticed public hearing in accordance
with Government Code Section 56261.

NOW, THEREFORE, BE IT RESOLVED by the Marin County Local Agency Forma-
tion Commission, in accordance with the District Reorganization Act of 1965, that
it does hereby approve the annexation of territory known as Sanitary District No. 6
to Redwood Road Annexation 1971-6
with the following determinations:

1. Sanitary District No. 6 shall
be the conducting District for further proceedings to annex this territory and
the Board of Directors of that District is directed to initiate annexation pro-
ceedings in compliance with this resolution and the resolution of application.
Such proceedings may be without notice, without hearing, and without election.


2. The territory proposed for annexation shall be designated as
Redwood Road Annexation 1971-6.

PASSED AND ADOPTED by the Marin County Local Agency Formation Commission
on this 13th day of October, 1971 by the following vote:

AYES: Commissioners Wornum, Baptiste, Jones, Womack, Marchant

NOES: None

ABSENT: None


Chairman of the Local Agency Formation
Commission of the County of Marin

ATTEST:


Executive Officer

SANITARY DISTRICT NO. 6 OF MARIN COUNTY

REDWOOD ROAD ANNEX 1971-6

EXHIBIT "A"

BEGINNING at a point on the existing boundary of Sanitary District No. 6 of Marin County, said point being on the northeasterly line of California State Highway No. 101 distant thereon South 40° 00' 30" East 26.36 feet from its intersection with the southeasterly line of that certain 40 Foot Road Easement as said California State Highway and said 40 Foot Road Easement are shown upon that certain map entitled "Map of Clausing Subdivision Unit One, Novato, Marin County, California", filed January 15, 1947 in Book 6 of Maps at Page 24, Marin County Records, running thence from said point of beginning along said Sanitary District boundary and leaving said California State Highway No. 101 North 31° 27' 30" East 154.0 feet; thence South 40° 00' 30" East 372.88 feet; thence North 83° 56' 30" West 176.0 feet to a point on said northeasterly line of California State Highway No. 101; thence leaving said Sanitary District boundary and running along said northeasterly line of California State Highway No. 101 North 40° 00' 30" West 225.64 feet to the point of beginning.

CLAUSING
AVE.

Annex. 11/8/48

Annex. 1953 - 3

FUTURE 40' ROAD

40' RD.
EASE.

N 31°27'30"E
154.0'

(S.O.R. 24)

REDWOOD RD

S 40°00'30"E 372.88'

N 83°56'30"W
176.0'

S 40°00'30"E
26.36'

N 40°00'30"W 225.64'
P.O.B.

CALIFORNIA STATE HIGHWAY NO. 101

NOVATO SANITARY DISTRICT

SANITARY DISTRICT NO. 6
MARIN COUNTY CALIFORNIA

SCALE: 1" = 100'

APPROVED BY

DRAWN BY RLB



DATE: 8-11-71

Manager - Engineer

CHK'd By RLB

REDWOOD ROAD ANNEX. 1971-6

DRAWING NUMBER

KEY:  Existing District Boundary
 Proposed District Boundary

Annex. 1966-6